

5879

5879.01

5879

5869.04

5879.04

























5879

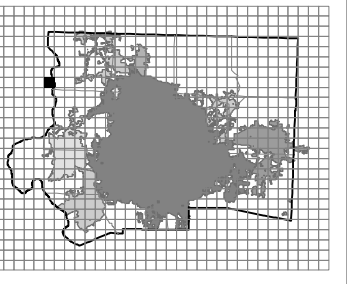
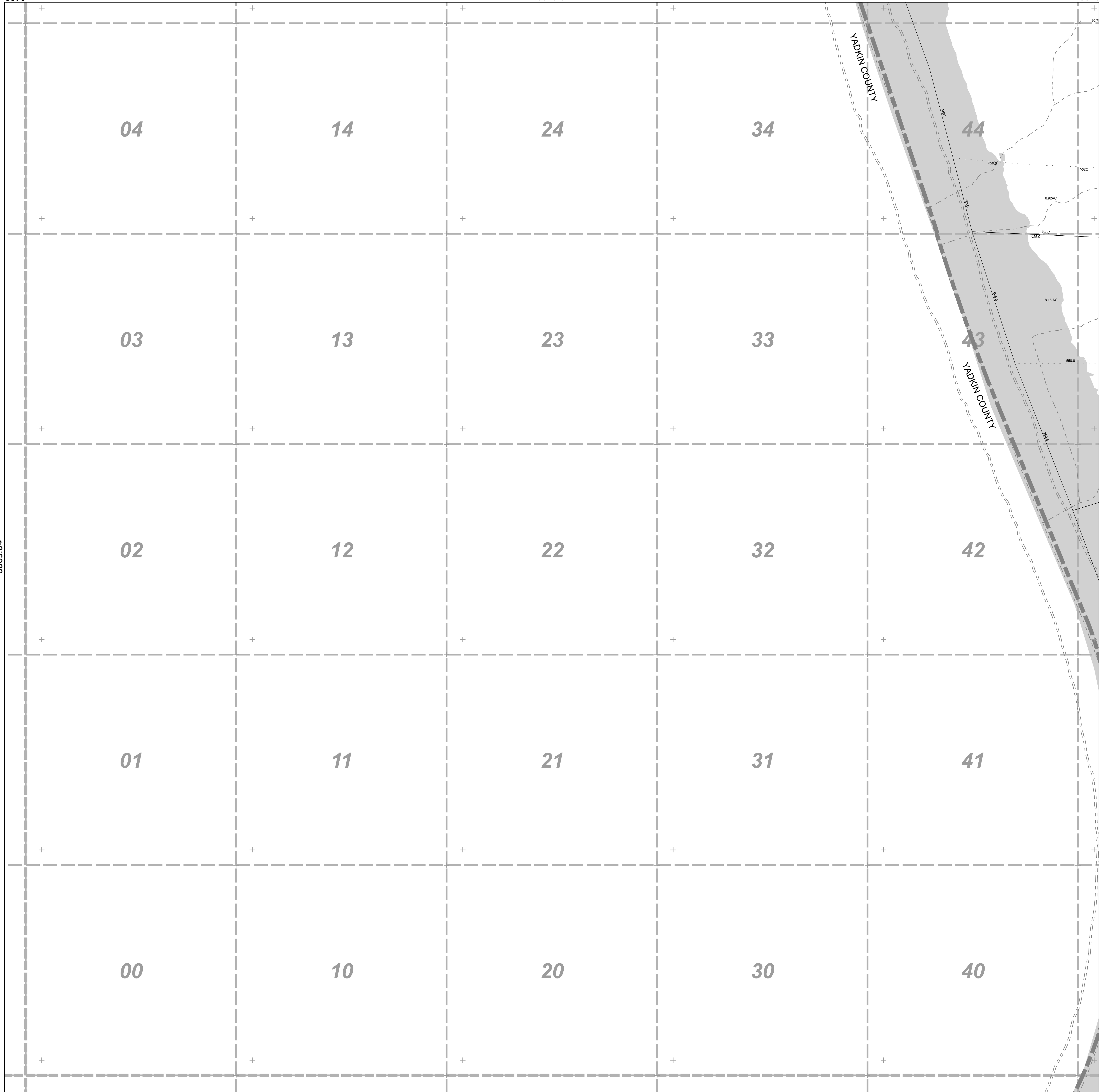
Forsyth County Tax Administration - GIS/Mapping

5878.01

5879

Legend

-  Tax Lot
 -  Add Lot
 -  Tic Mark (83, 27)
 -  Control Mark
 -  Historic Property
 -  PIN Map Grid
 -  PIN Block Grid
 -  Easement
 -  Setback
 -  Fire Tax Line
 -  City Limit
 -  County Line
 -  Township Line
 -  Interchange
 -  Railroad
 -  Private Road
 -  Water Features
 -  Transmission RW
 -  Muni Service Dist
 -  Roadway Corridor
- FEMA Flood Zone**
-  Flood Way
 -  A
 -  AE
 -  X500



5869.02	5879.01	5879.02
5869.04	5879.03	5879.04
5868.02	5878.01	5878.02

FORSYTH COUNTY, NC
TAX ADMINISTRATION
GIS/MAPPING DIVISION

THIS MAP WAS COMPILED FROM RECORDED DEEDS, PLATS, AND OTHER PUBLIC RECORDS. FORSYTH COUNTY ASSUMES NO LEGAL RESPONSIBILITY FOR THE INFORMATION CONTAINED ON THIS DOCUMENT. THE MAPPING DATA IS BASED ON THE NC STATE PLANE, NAD 1983.



Scale: 1" = 200'

Date Plotted
 March 27, 2013

PIN MAP.Sub
5879.03