

5878

5878.01

5878

5868.04

5878.04








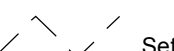




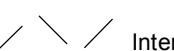











5878

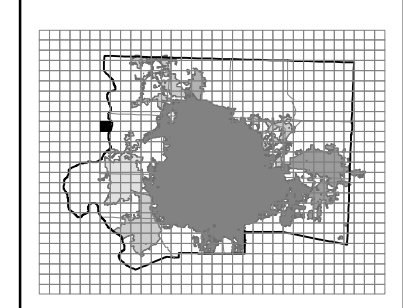
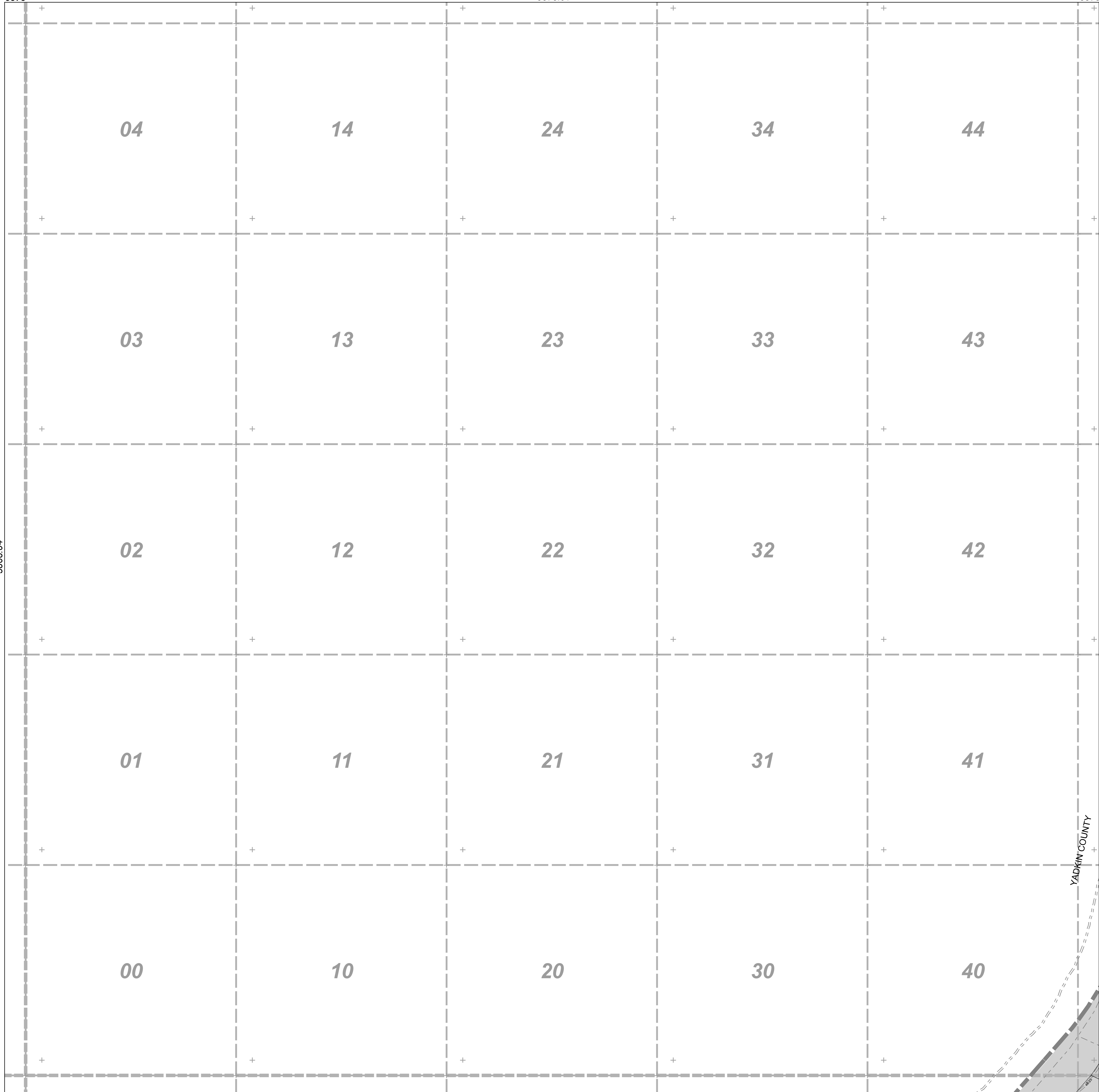
Forsyth County Tax Administration - GIS/Mapping

5877.01

5878

**Legend**


-  Tax Lot
-  Add Lot
-  Tic Mark (83, 27)
-  Control Mark
-  Historic Property
-  PIN Map Grid
-  PIN Block Grid
-  Easement
-  Setback
-  Fire Tax Line
-  City Limit
-  County Line
-  Township Line
-  Interchange
-  Railroad
-  Private Road
-  Water Features
-  Transmission R/W
-  Muni Service Dist
-  Roadway Corridor
- FEMA Flood Zone**
-  Flood Way
-  A
-  AE
-  X500



5868.02	5878.01	5878.02
5868.04	<b>5878.03</b>	5878.04
5867.02	5877.01	5877.02

**FORSYTH COUNTY, NC**  
**TAX ADMINISTRATION**  
**GIS/MAPPING DIVISION**

THIS MAP WAS COMPILED FROM RECORDED DEEDS, PLATS, AND OTHER PUBLIC RECORDS. FORSYTH COUNTY ASSUMES NO LEGAL RESPONSIBILITY FOR THE INFORMATION CONTAINED ON THIS DOCUMENT. THE MAPPING DATA IS BASED ON THE NC STATE PLANE, NAD 1983.



Scale: 1" = 200'

Date Plotted  
 February 21, 2014

**PIN MAP.Sub**

**5878.03**